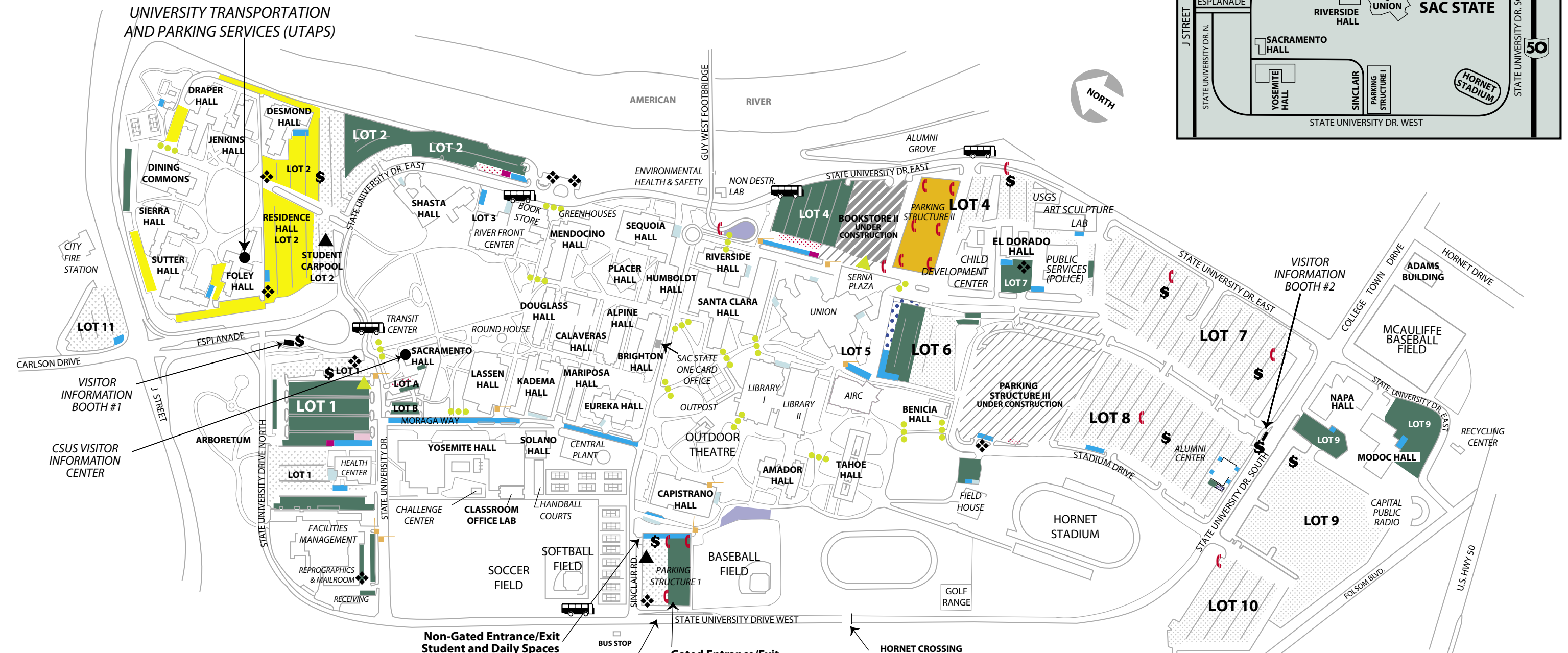
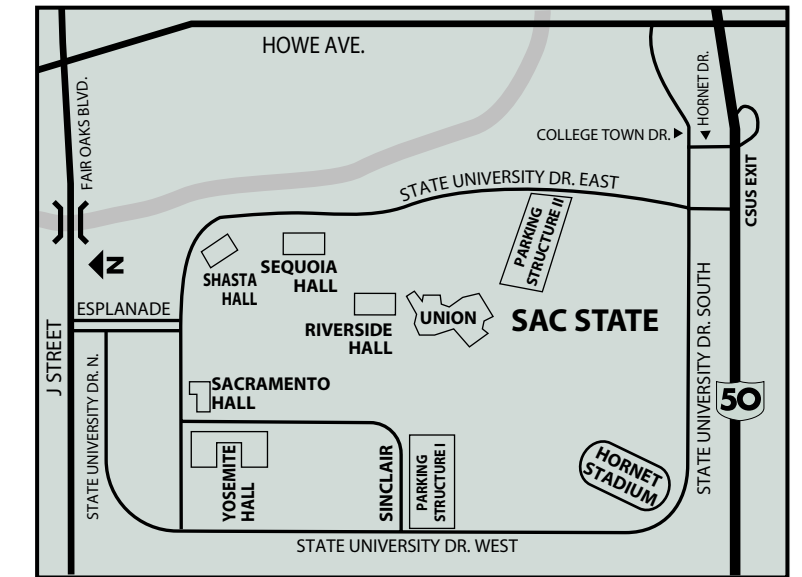


# SACRAMENTO STATE




















[www.csus.edu/utaps](http://www.csus.edu/utaps)

## PARKING MAP



UNIVERSITY TRANSPORTATION AND PARKING SERVICES (UTAPS)

Parking structure schematics reflect general allocation only.

- |  |   |  |   |  |
|--|---|--|---|--|
|  Disabled Spaces<br>(Sac State Parking Permit Required) |  45 Minute spaces        |  Bicycle Parking Compound           |  Motorcycle spaces         |  Hornet Exp. Shuttle Stop |
|  Faculty/Staff spaces                                   |  30 Minute spaces        |  Health Ctr. patient 45 min. spaces |  Fac./Staff Carpool spaces |  Daily Permit machines    |
|  Student & Daily spaces                                 |  Visitor Disabled spaces |  Student Permit only                |  Student Carpool spaces    |  Emergency telephones     |
|  Residence Hall spaces                                  |  Loading zone            |  |  Bollards                  |  Access gate              |

Non-Gated Entrance/Exit Student and Daily Spaces  
 Campus emergency phones located on each floor  
 Gated Entrance/Exit Faculty/Staff Spaces  
 HORNET CROSSING (pedestrian/bicycle access tunnel to 65th St., Light Rail Station)