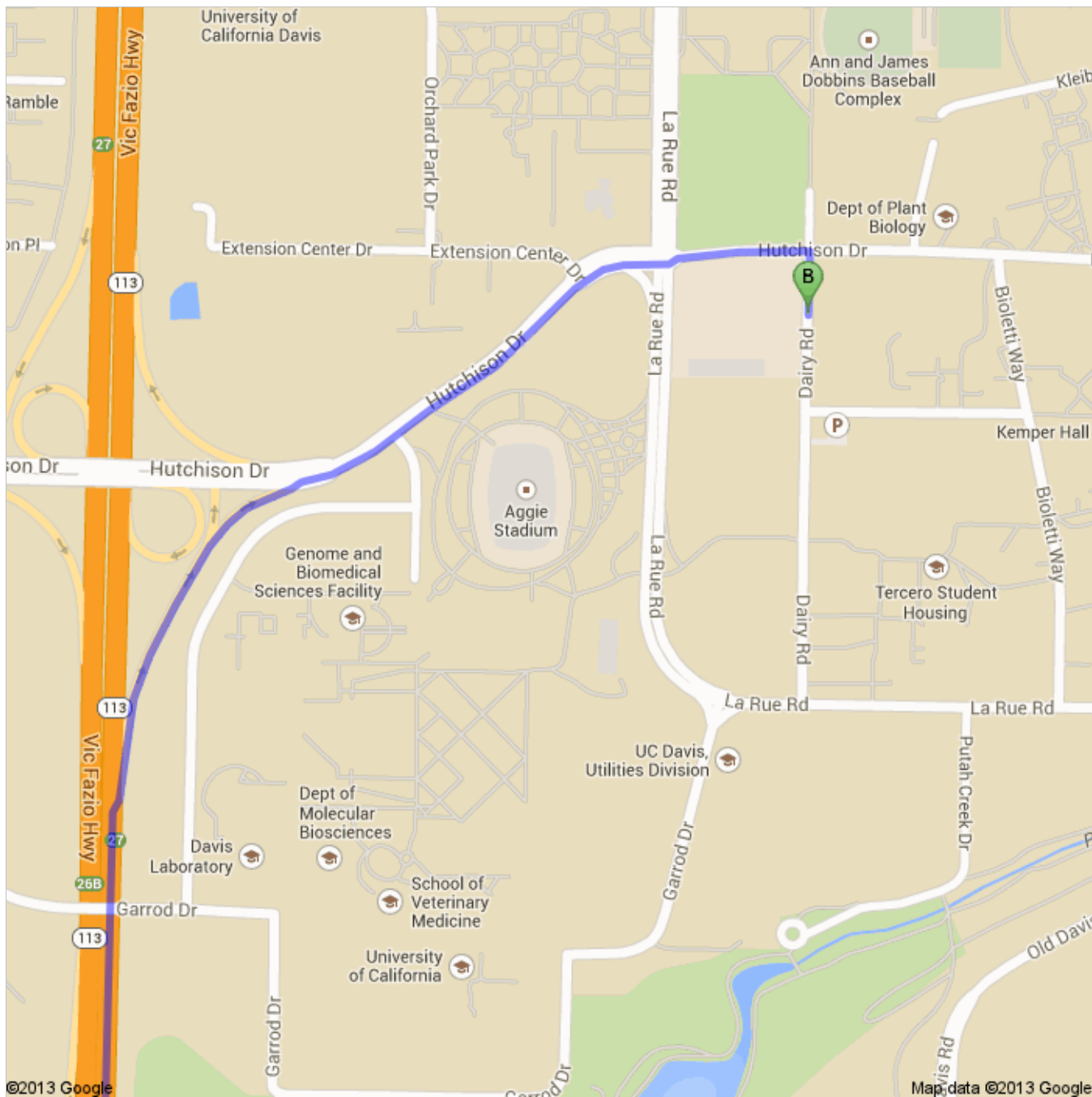











Directions to Dairy Rd
21.8 mi – about 22 mins




California State University, Sacramento

6000 J St, Sacramento, CA 95819

- | | | |
|---|---|-----------------------------|
| | 1. Head west on College Town Dr toward Hornet Dr | go 23 ft
total 23 ft |
|  | 2. Take the 1st left onto Hornet Dr | go 207 ft
total 230 ft |
|  | 3. Slight right onto the US-50 W ramp | go 0.3 mi
total 0.4 mi |
|  | 4. Turn right onto US-50 W
About 3 mins | go 3.7 mi
total 4.1 mi |
| | 5. Merge onto I-80BUS W/US-50 W
About 5 mins | go 4.9 mi
total 9.0 mi |
|  | 6. Merge onto I-80 W
About 10 mins | go 10.8 mi
total 19.8 mi |
|  | 7. Take the exit onto CA-113 N toward Woodland
About 1 min | go 1.2 mi
total 21.0 mi |
|  | 8. Take the exit toward Uc Davis | go 0.3 mi
total 21.3 mi |
| | 9. Merge onto Hutchison Dr
About 1 min | go 0.4 mi
total 21.7 mi |
|  | 10. Turn right onto Dairy Rd | go 249 ft
total 21.8 mi |

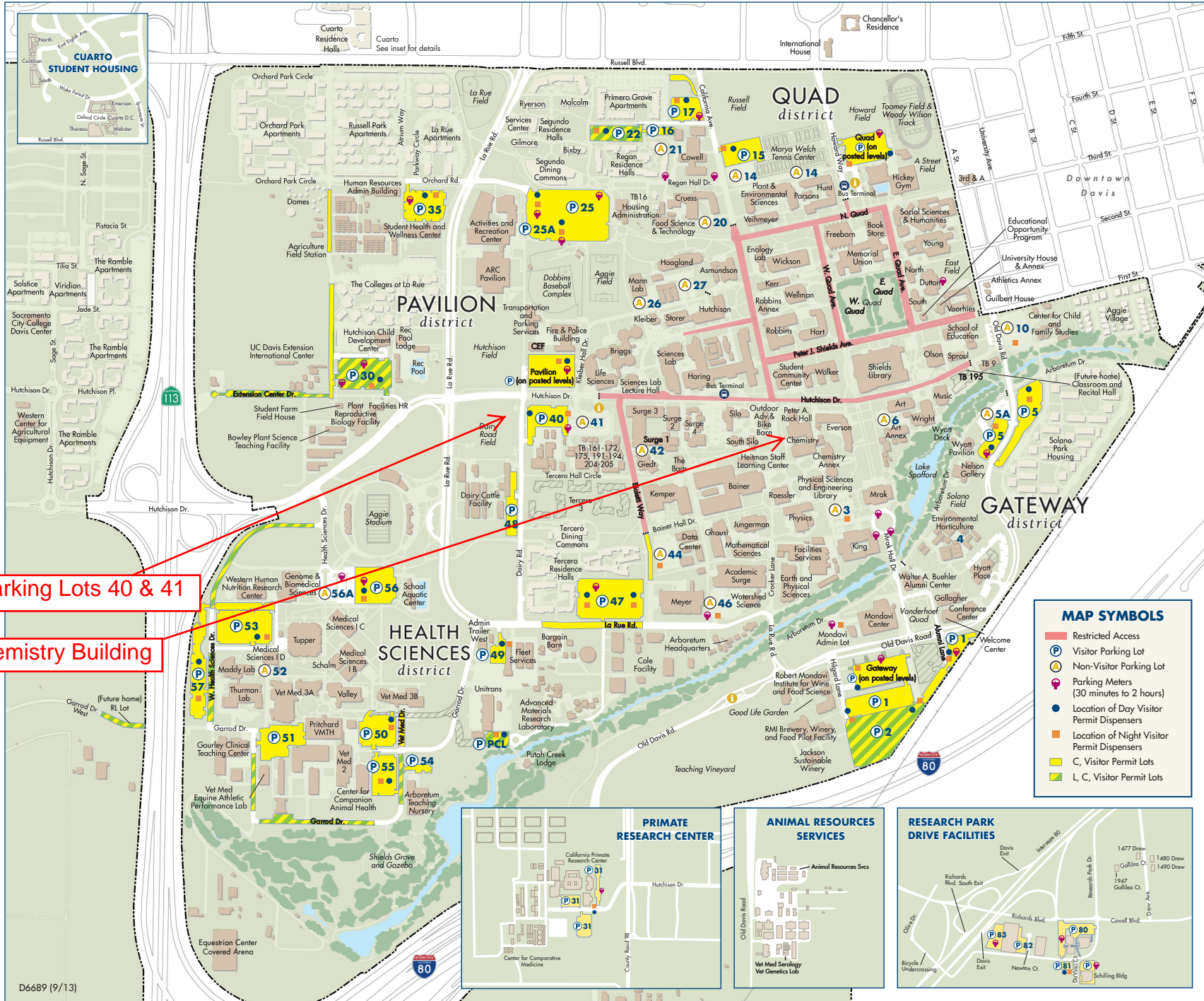

Dairy Rd

These directions are for planning purposes only. You may find that construction projects, traffic, weather, or other events may cause conditions to differ from the map results, and you should plan your route accordingly. You must obey all signs or notices regarding your route.

Map data ©2013 Google

Directions weren't right? Please find your route on maps.google.com and click "Report a problem" at the bottom left.

C, L and VISITOR PERMIT PARKING AREAS (2013-2014)



GENERAL PARKING INFORMATION

Unless Special Event Attendants are present, parking permits are not required on weekends, University holidays, and after 10:00p.m. on weekdays. Visitor Permits may be purchased for \$8.00 from dispensers located at lot entrances throughout the campus (refer to P on map) or at the Parking Services office. Visitor permits are valid in non-restricted spaces in P lots 7 a.m. - 10p.m. After 5p.m. Visitor Permits are also valid in A lots and at meters. ("C" & "L" permits are valid in "A" lots after 4p.m. After 5p.m., they are valid at meters.) Permits are NON-TRANSFERABLE. The TAPS office is open M-F 7:30 a.m. - 4p.m.

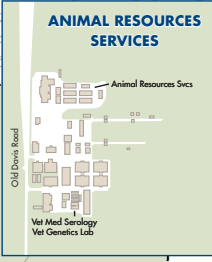
RESTRICTED SPACES

Restricted spaces are parking spaces that may be designated and identified by the presence of posted signs, curb markings, parking space markings or other similar devices commonly used to indicate vehicle parking spaces. Restricted spaces are enforced 24hrs a day. Unless you have the appropriate permit please do not park in:

- Red zones
- Loading zones or time zones, beyond the posted maximum time
- Disabled spaces
- Diamond E/Vendor spaces
- Chancellor/Vice Chancellor/Deans spaces
- D, H, TH spaces
- Special Permit spaces
- Any other restricted or reserved space/area
- Meters, beyond the maximum time purchased with coin (or until after 5p.m. with a valid permit displayed)
- Carpool spaces (until after the posted time)
- Housing areas (as posted)

MAP SYMBOLS

- Red line: Restricted Access
- P in a circle: Visitor Parking Lot
- A in a circle: Non-Visitor Parking Lot
- M in a circle: Parking Meters (30 minutes to 2 hours)
- Blue circle: Location of Day Visitor Permit Dispensers
- Orange square: Location of Night Visitor Permit Dispensers
- Yellow square: C, Visitor Permit Lots
- Green square: L, C, Visitor Permit Lots



- "L" permits are restricted to their designated lot 7 a.m. - 4p.m., Mon.-Fri.
- AFTER 4p.m., "C" & "L" permits are valid in "A" permit spaces
- AFTER 5p.m., "C", "L" & Visitor permits are valid at meters and in "A" permit spaces
- Restricted spaces are enforced 24hrs. a day