

Map data ©2021 Google 2 mi

Sequoia Hall


Sacramento, CA 95826


Get on US-50 W from State University Dr


- 4 min (1.3 mi)
- ↑ 1. Head south on State University Dr
- 0.6 mi
- ↶ 2. Use the left 2 lanes to turn left onto College Town Dr
- 0.3 mi
- ↷ 3. Turn right onto Hornet Dr
- 171 ft
- ⤴ 4. Use the right lane to take the ramp onto US-50 W
- 0.3 mi


Continue on US-50 W. Take I-5 S to Cosumnes River Blvd. Take exit 510 from I-5 S

- 13 min (13.1 mi)
- ⤴ 5. Merge onto US-50 W
- 3.7 mi

-  6. Continue onto I-80BUS W/US-50 W


 1.2 mi
-  7. Use the 3rd from the right lane to take exit 4A for Interstate 5 N/Interstate 5 S/State Route 99 North toward Redding/Los Angeles

 0.1 mi
-  8. Keep left at the fork, follow signs for I-5 S/Los Angeles and merge onto I-5 S


 7.4 mi
-  9. Take exit 510 toward Cosumnes River Blvd



 0.6 mi

Drive to CA-160 S

-  10. Turn right onto Cosumnes River Blvd

 5 min (3.6 mi)

 0.2 mi
-  11. Turn left onto Freeport Blvd

 0.7 mi
-  12. Continue onto CA-160 S
 Destination will be on the left

 2.7 mi

Scribner Bend Vineyards

9051 River Rd, Sacramento, CA 95832

These directions are for planning purposes only. You may find that construction projects, traffic, weather, or other events may cause conditions to differ from the map results, and you should plan your route accordingly. You must obey all signs or notices regarding your route.