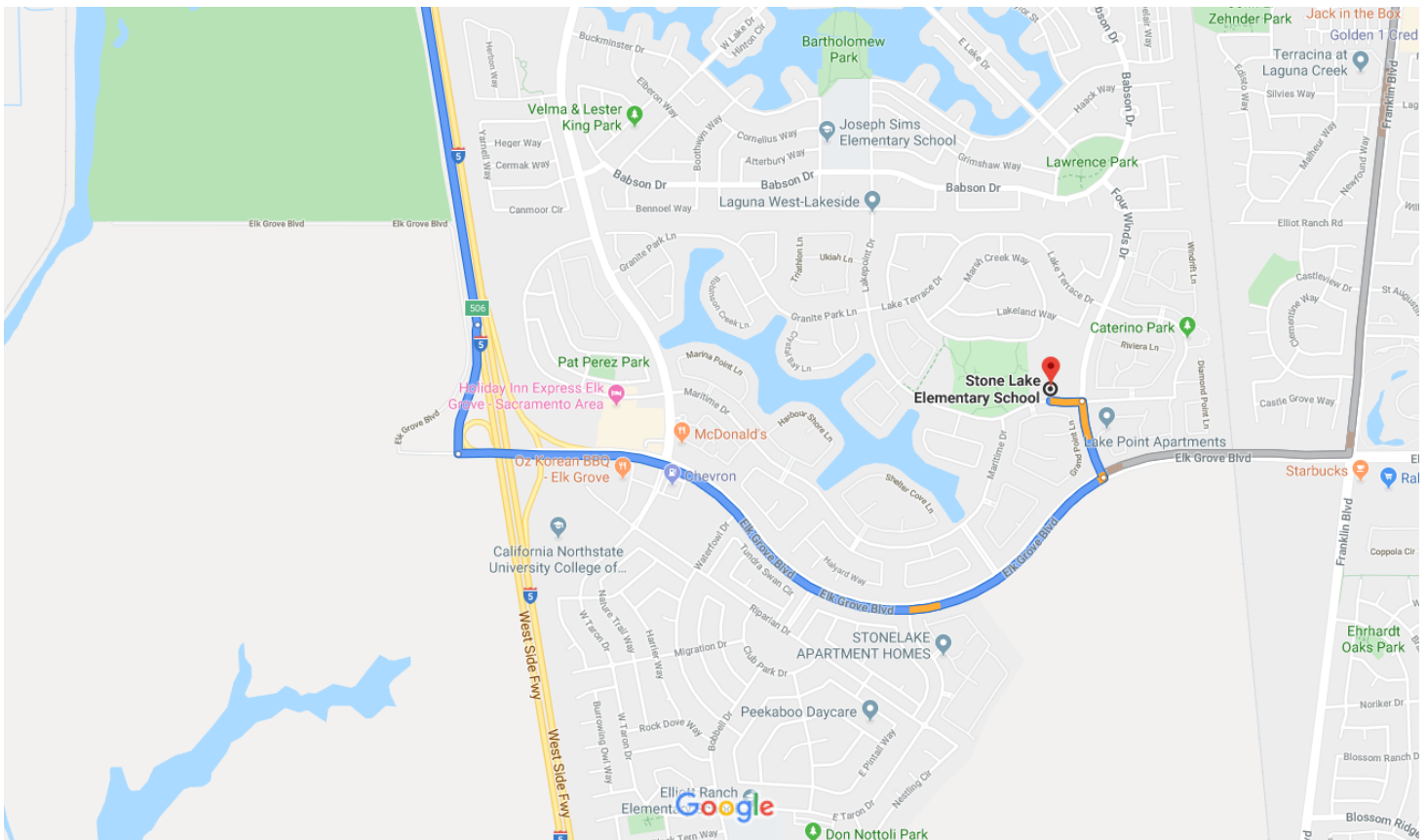




Sequoia Hall, Sacramento, CA to Stone Lake Elementary School

Drive 20.3 miles, 29 min



Map data ©2019 Google 1000 ft

Sequoia Hall



Sacramento, CA 95826

Get on US-50 W from State University Dr





- 4 min (1.3 mi)
- ↑ 1. Head south on State University Dr
- 0.6 mi
- ↶ 2. Use the left 2 lanes to turn left onto College Town Dr
- 0.3 mi
- ↷ 3. Turn right onto Hornet Dr
- 171 ft
- ⤴ 4. Slight right to merge onto US-50 W
- 0.3 mi

Continue on US-50 W. Take I-5 S to Elk Grove Blvd. Take exit 506 from I-5 S

- 16 min (17.1 mi)
- ⤴ 5. Merge onto US-50 W
- 3.7 mi
- ↑ 6. Continue onto I-80BUS W/US-50 W
- 1.2 mi
- ↶ 7. Use the 3rd from the right lane to take exit 4A for Interstate 5 N/Interstate 5 S/State Route 99 North toward Redding/Los Angeles
- 0.1 mi

-  8. Keep left at the fork, follow signs for Los Angeles/I-5 S and merge onto I-5 S
11.8 mi
-  9. Take exit 506 for Elk Grove Blvd
0.3 mi

Continue on Elk Grove Blvd. Drive to Lakepoint Dr in Elk Grove

- 4 min (1.9 mi)
-  10. Use any lane to turn left onto Elk Grove Blvd
1.6 mi
-  11. Turn left onto Four Winds Dr
0.2 mi
-  12. Turn left onto Lakepoint Dr
 Destination will be on the right
364 ft

Stone Lake Elementary School

9673 Lakepoint Dr, Elk Grove, CA 95758

These directions are for planning purposes only. You may find that construction projects, traffic, weather, or other events may cause conditions to differ from the map results, and you should plan your route accordingly. You must obey all signs or notices regarding your route.