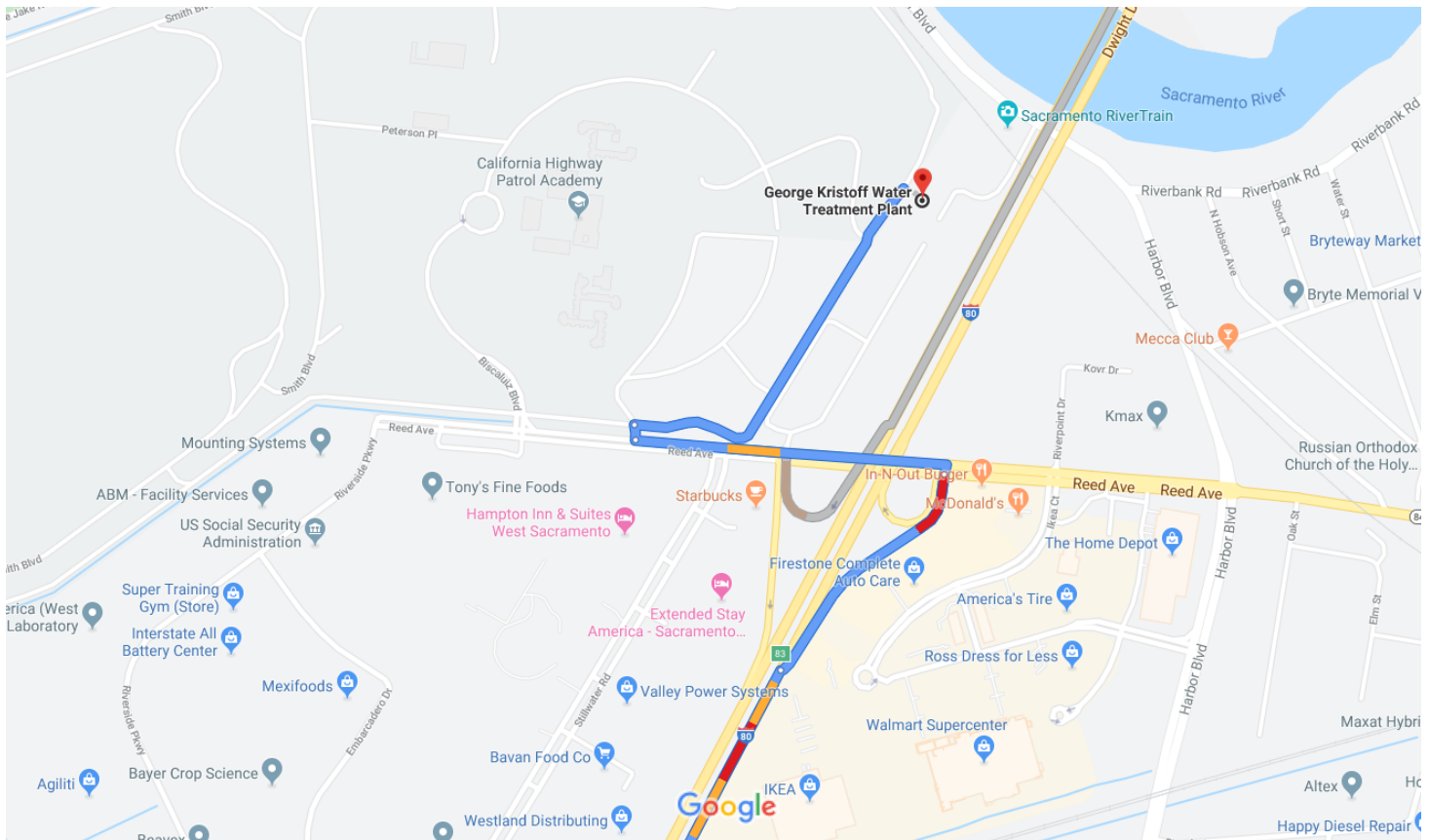




Sequoia Hall, Sacramento, CA to George Kristoff Water Treatment Plant

Drive 11.6 miles, 22 min



Map data ©2019 Google 500 ft

Sequoia Hall



Sacramento, CA 95826

Get on US-50 W from State University Dr





- 4 min (1.3 mi)
- ↑ 1. Head south on State University Dr
0.6 mi
- ↶ 2. Use the left 2 lanes to turn left onto College Town Dr
0.3 mi
- ↷ 3. Turn right onto Hornet Dr
171 ft
- ⤴ 4. Slight right to merge onto US-50 W
0.3 mi

Continue on US-50 W. Take I-80BUS W to Reed Ave in West Sacramento. Take exit 83 from I-80 E

- 9 min (9.5 mi)
- ⤴ 5. Merge onto US-50 W
3.7 mi
- ↑ 6. Continue onto I-80BUS W/US-50 W
4.4 mi
- ↶ 7. Use the right 2 lanes to take exit 1A for I-80 E toward Reno
0.4 mi

-  8. Continue onto I-80 E
0.8 mi
-  9. Take exit 83 for Reed Ave toward West Sacramento
0.3 mi

Continue on Reed Ave to your destination

-  10. Turn left onto Reed Ave
4 min (0.8 mi)
0.3 mi
-  11. Turn right
92 ft
-  12. Turn right
 Destination will be on the right
0.4 mi

George Kristoff Water Treatment Plant

400 N Harbor Blvd, West Sacramento, CA 95605

These directions are for planning purposes only. You may find that construction projects, traffic, weather, or other events may cause conditions to differ from the map results, and you should plan your route accordingly. You must obey all signs or notices regarding your route.